

Taoyuan City Pingzhen District 【Dong'an Vil.】 Evacuation Map

No. 68000100025

Disaster Prevention Information

Administration Zone






Emergency Notification

Taoyuan City Emergency Operation Center
 (03) 337-9119 # 200 ; (03) 337-7662
Pingzhen District Emergency Operation Center
 (03) 467-9342

Emergency Contact

Chief of Village :
TAI,PEI-YI
 Tel : (03) 460-2366
 Mobile : 0932-932-343

Disaster Prevention Information Website

 Civil Affairs Office of Pingzhen District
 Taoyuan City Disaster Prevention Zone
 Central Weather Bureau

Evacuation Principle

Flood : Evacuate to floors 3 or higher. Tenants living in first floor or below can evacuate to emergency shelters.
Earthquake : During earthquake, do "squat, cover, hold." After earthquake, go outdoors or to emergency shelters.

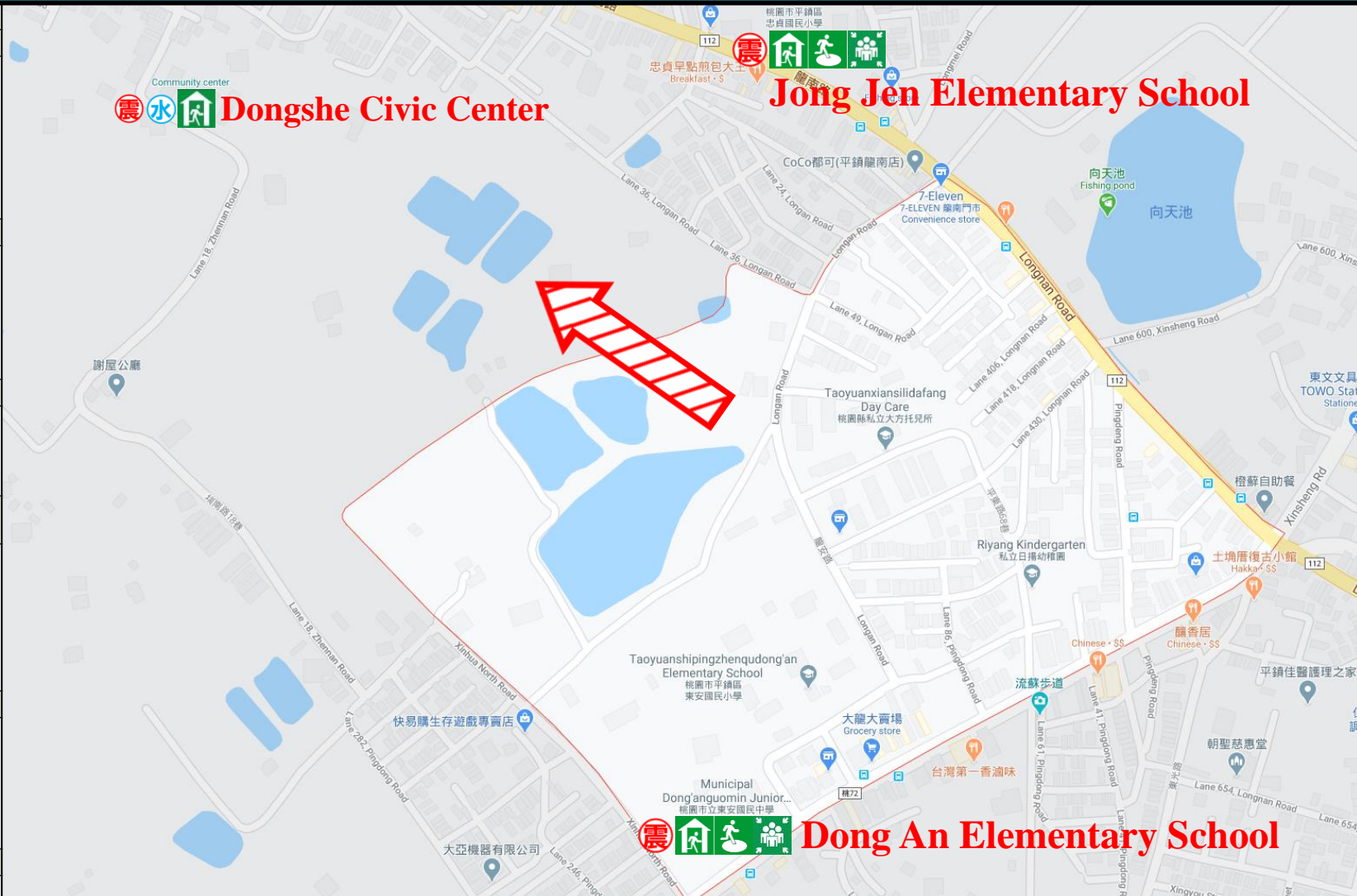
Evacuation Shelter











Dongshe Civic Center
 No. 23, Ln. 50, Zunnan Rd.
 (03) 4507774

Marshalling Point

Dong An Elementary School
 No. 136, Pingdong Rd.

Jong Jen Elementary School
 No. 315, Longnan Rd.



Legend	Administrative Boundary	Labelling	Facility			
	Village Boundary 	Evacuation Route 	Indoor Evacuation Shelter 	Emergency Operation Center 		
	Road	Shelter for Earthquake 	Outdoor Evacuation Shelter 	Medical Facility 		
	Country Road 106	Shelter for Flood 	Marshalling Point 	Fire Department 		
	Provincial Highway 1	Shelter for Landslide 	Helipad 	Police Department 