

# Taoyuan City Pingzhen District 【Beigui Vil.】 Evacuation Map

No. 68000100011

## Disaster Prevention Information

### Administration Zone






### Emergency Notification

**Taoyuan City Emergency Operation Center**  
 (03) 337-9119 # 200 ; (03) 337-7662  
**Pingzhen District Emergency Operation Center**  
 (03) 467-9342

### Emergency Contact

**Chief of Village :**  
**WU,KE-CHAO**  
 Tel : (03) 458-6531  
 Mobile : 0972-152840

### Disaster Prevention Information Website

 Civil Affairs Office of Pingzhen District  
 Taoyuan City Disaster Prevention Zone  
 Central Weather Bureau

### Evacuation Principle

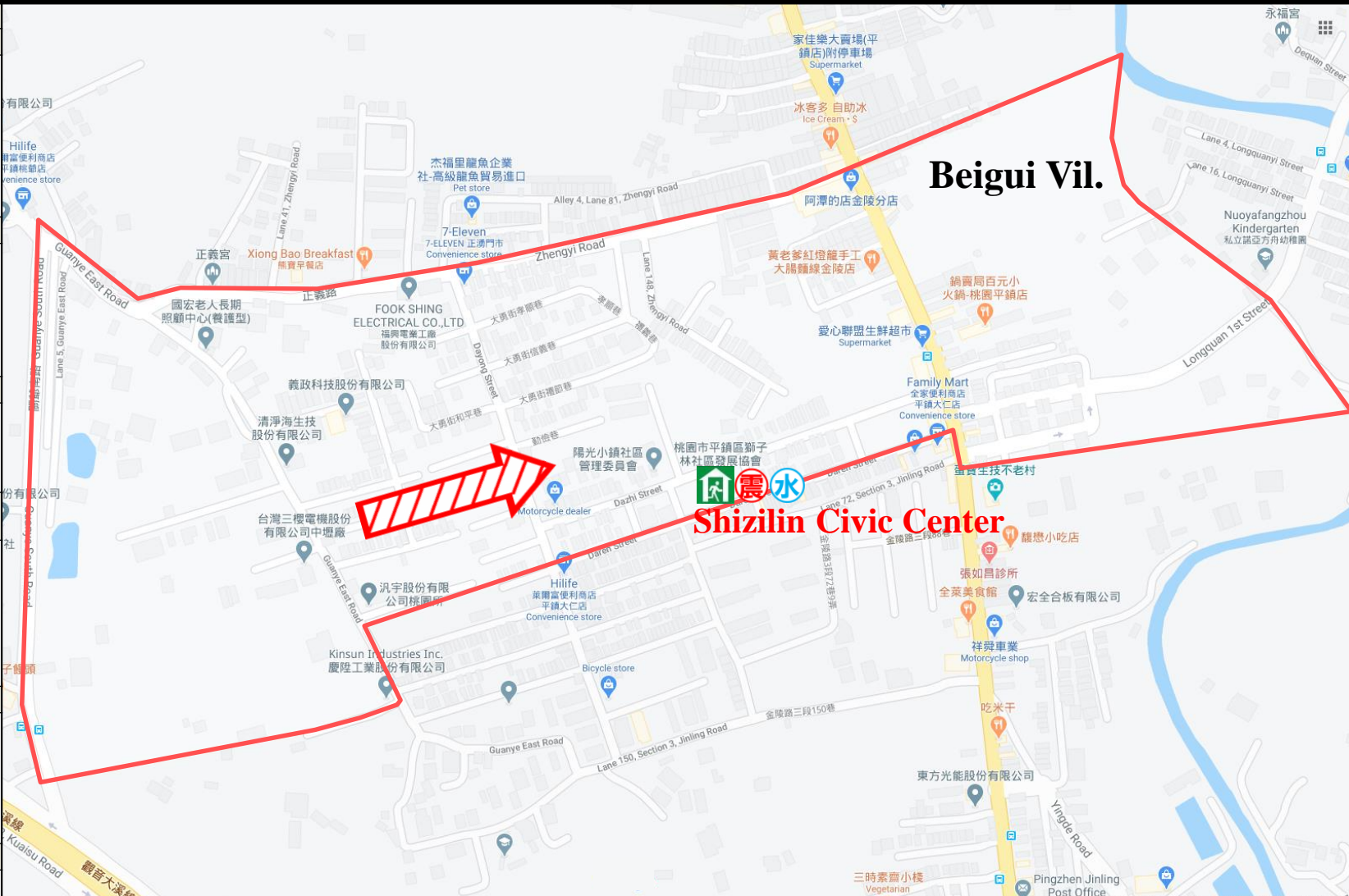
**Flood :** Evacuate to floors 3 or higher. Tenants living in first floor or below can evacuate to emergency shelters.  
**Earthquake :** During earthquake, do "squat, cover, hold." After earthquake, go outdoors or to emergency shelters.















### Evacuation Shelter

**Shizilin Civic Center**  
 No. 46, Daren St.  
 0963-686521

### Marshalling Point

**Bei Shi Elementary School**  
 No. 330, Sec. 2, Jinling Rd.  
**Pingjen Senior High School**  
 No. 100, Sec. 3, Huannan Rd.



L	Administrative Boundary	Labelling	Facility
e	Village Boundary 	Evacuation Route 	Indoor Evacuation Shelter  Emergency Operation Center 
g	Road	Shelter for Earthquake 	Outdoor Evacuation Shelter  Medical Facility 
n	Country Road 	Shelter for Flood 	Marshalling Point  Fire Department 
d	Provincial Highway 	Shelter for Landslide 	Helipad  Police Department 