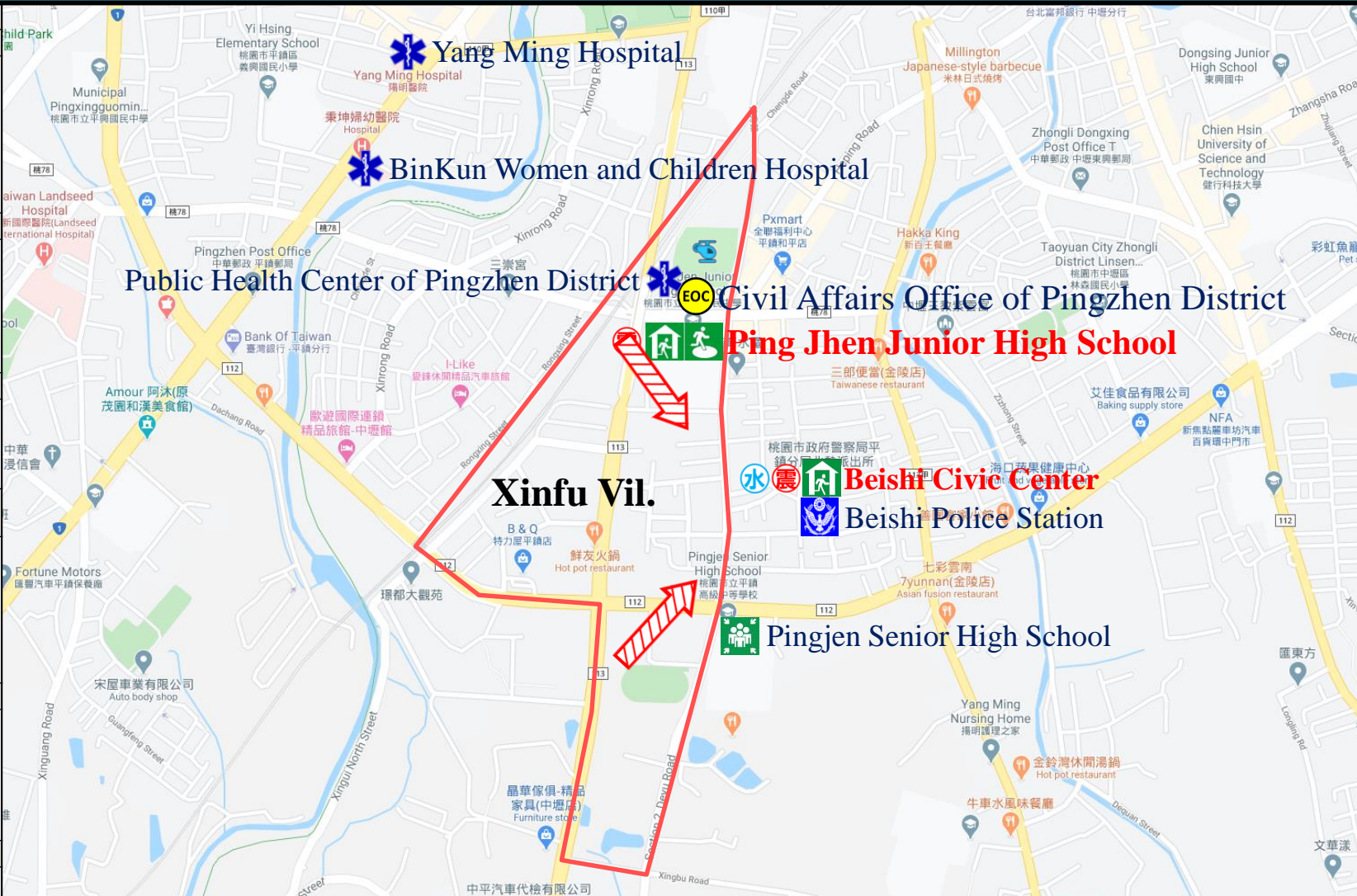
















# Taoyuan City Pingzhen District 【Xinfu Vil.】 Evacuation Map

No. 6800010008

<b>Disaster Prevention Information</b>	
<b>Administration Zone</b>	
 <p> <span style="color:red">■</span> Xinfu Vil.  <span style="color:yellow">■</span> Pingzhen District         </p>	
<b>Emergency Notification</b>	
<b>Taoyuan City Emergency Operation Center</b> (03) 337-9119 # 200 ; (03) 337-7662 <b>Pingzhen District Emergency Operation Center</b> (03) 467-9342	
<b>Emergency Contact</b>	
<b>Chief of Village :</b> <b>WANG,SHENG-CHIA</b> Tel : (03) 458-1184 Mobile : 0933-971261	
<b>Disaster Prevention Information Website</b>	
  	Civil Affairs Office of Pingzhen District Taoyuan City Disaster Prevention Zone Central Weather Bureau
<b>Evacuation Principle</b>	
<b>Flood</b> : Evacuate to floors 3 or higher. Tenants living in first floor or below can evacuate to emergency shelters. <b>Earthquake</b> : During earthquake, do "squat, cover, hold." After earthquake, go outdoors or to emergency shelters.	
<b>Evacuation Shelter</b>	
<b>Beishi Civic Center</b> No. 153, Zhenping St. (03) 458-8731 <b>Ping Jhen Junior High School</b> No.2, Zhenxing Rd. (03) 457-2150 # 510 <b>Helipad</b> Taoyuan City Pingzhen Municipal Baseball Stadium	



L	Administrative Boundary	Labelling	Facility
e	Village Boundary 	Evacuation Route 	Indoor Evacuation Shelter  Emergency Operation Center 
g	Road	Shelter for Earthquake 	Outdoor Evacuation Shelter  Medical Facility 
n	Country Road 	Shelter for Flood 	Marshalling Point  Fire Department 
d	Provincial Highway 	Shelter for Landslide 	Helipad  Police Department 